

RESOLUTION NO. 2021-02
RESOLUTION TO ADOPT WARD PLAN AND TO DESIGNATE POLLING PLACE

WHEREAS, the Town of Richford of Waushara County, Wisconsin, is required to establish wards in accordance with Section 5.15 of the Wisconsin Statutes; and

WHEREAS, Section 59.10(3)(b) of the Statutes requires that each County Board adopt and transmit to each municipal governing body in the County a tentative County Supervisory District Plan, and the Town of Richford has received a copy of said plan; and

WHEREAS, Wisconsin Statutes require that each municipality designate the various ward(s) to be created within the municipality.

NOW THEREFORE BE IT RESOLVED, that the Board does hereby create two (2) wards as follows:

WARD 1 – Population: 135. Supervisory District #11.

All lands within the Town of Richford lying West of County Trunk Highway “B” and South and West of Cumberland Avenue.

WARD 2 – Population: 602. Supervisory District #9.

All lands within the Town of Richford lying East of County Trunk Highway “B” and North and East of Cumberland Avenue.


BE IT FURTHER RESOLVED that the above ward boundaries are outlined and identified on the attached map (Exhibit 1), which is incorporated herein by reference.

BE IT FURTHER RESOLVED that for all voting purposes, the above ward(s) will be combined, using one common polling place, which will be the Town of Richford Town Hall and Community Center W11127 Cumberland Road, Coloma, WI 54930 as located in Ward 1.


Approved and adopted this 4th day of October 2021.

Ayes 3 Nays 0 Abstain 0 Absent 0 Motion carried by voice vote.


OFFICIALS SIGNATURES:



Robert Wedell, Chair




Ryan Heil, Supervisor 1



Steven Johannes, Supervisor 2

I hereby certify that the above resolution was adopted by the Town of Richford Board of Supervisors at a regular meeting held on the 4th day of October 2021.

Signed by: 

Julia Staehler, Clerk

EXHIBIT 1

